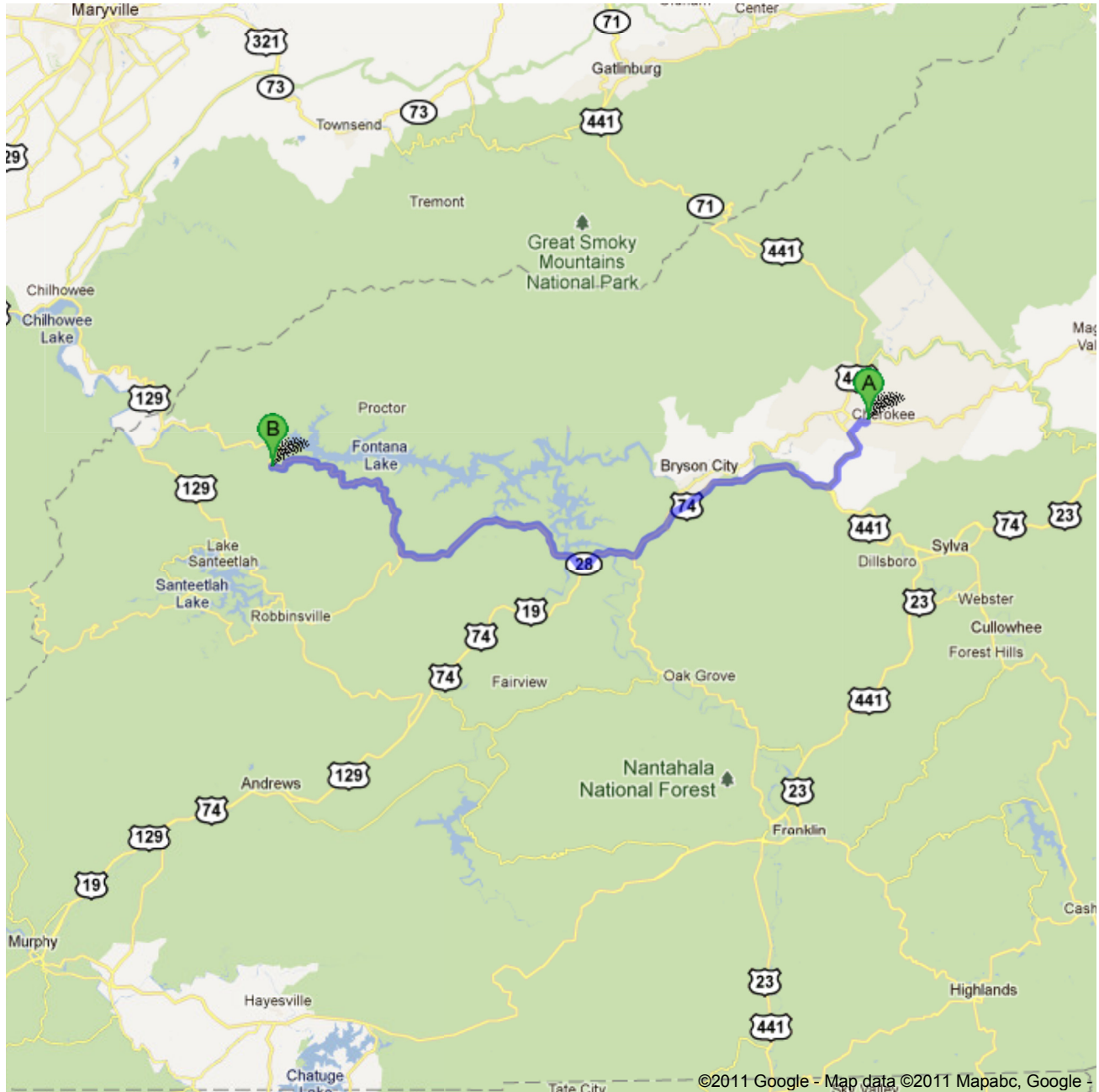


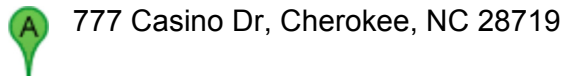


**Directions to Fontana Rd**  
43.0 mi – about 52 mins

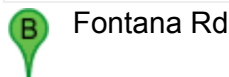
**Save trees. Go green!**

Download Google Maps on your  
phone at [google.com/gmm](http://google.com/gmm)





	1. Head <b>southwest</b> on <b>Casino Dr</b> toward <b>US-19 N</b>	go 0.1 mi total 0.1 mi
	2. Turn right onto <b>US-19 S</b> About 1 min	go 0.3 mi total 0.4 mi
	3. Turn left onto <b>Casino Trail</b> About 2 mins	go 0.8 mi total 1.2 mi
	4. Turn left onto <b>US-441 S</b> About 6 mins	go 3.6 mi total 4.8 mi
	5. Take the ramp onto <b>US-74 W/Great Smoky Mountains Expy</b> Continue to follow US-74 W About 15 mins	go 15.1 mi total 19.9 mi
	6. Turn right onto <b>N Carolina 28 N</b> About 27 mins	go 23.0 mi total 43.0 mi
	7. Turn left onto <b>Welch Rd</b> About 1 min	go 148 ft total 43.0 mi
	8. Continue onto <b>Fontana Rd</b>	go 305 ft total 43.0 mi



These directions are for planning purposes only. You may find that construction projects, traffic, weather, or other events may cause conditions to differ from the map results, and you should plan your route accordingly. You must obey all signs or notices regarding your route.

Map data ©2011 Google

Directions weren't right? Please find your route on [maps.google.com](http://maps.google.com) and click "Report a problem" at the bottom left.